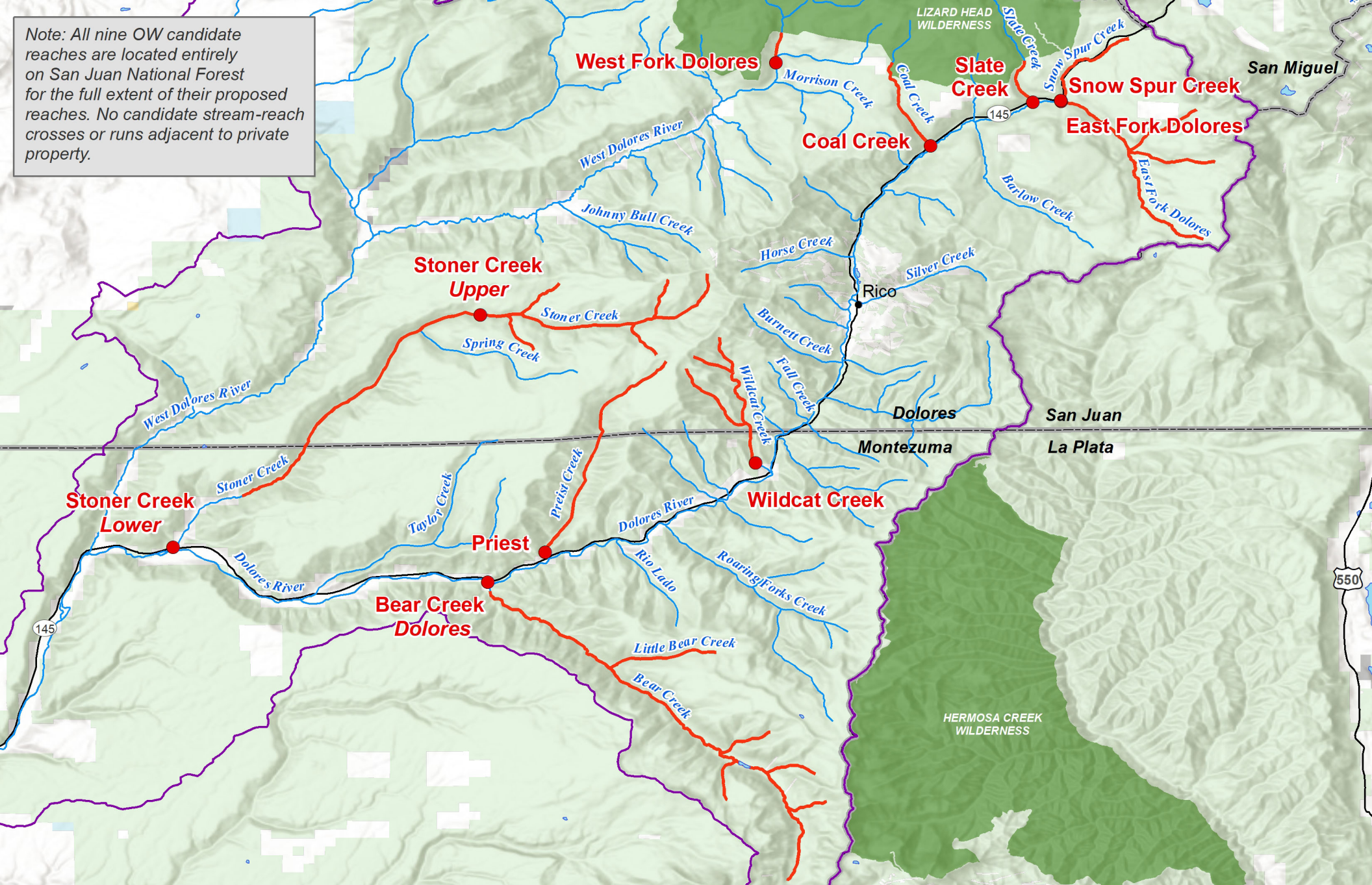








Note: All nine OW candidate reaches are located entirely on San Juan National Forest for the full extent of their proposed reaches. No candidate stream-reach crosses or runs adjacent to private property.

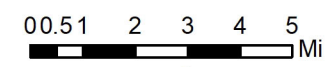


Candidate Reaches
 Surface water reaches to be considered for designation as Outstanding Waters in Dolores and Montezuma County, Colorado

-  Outstanding Waters Candidate Reaches
-  NHD Streams
-  Water Quality Monitoring Locations
-  Wilderness Areas

Land Ownership

-  BLM
-  State, County, City
-  Private
-  USFS
-  State
-  Dolores watershed boundary



Mountain Studies Institute
 SAN JUAN MOUNTAINS COLORADO

